

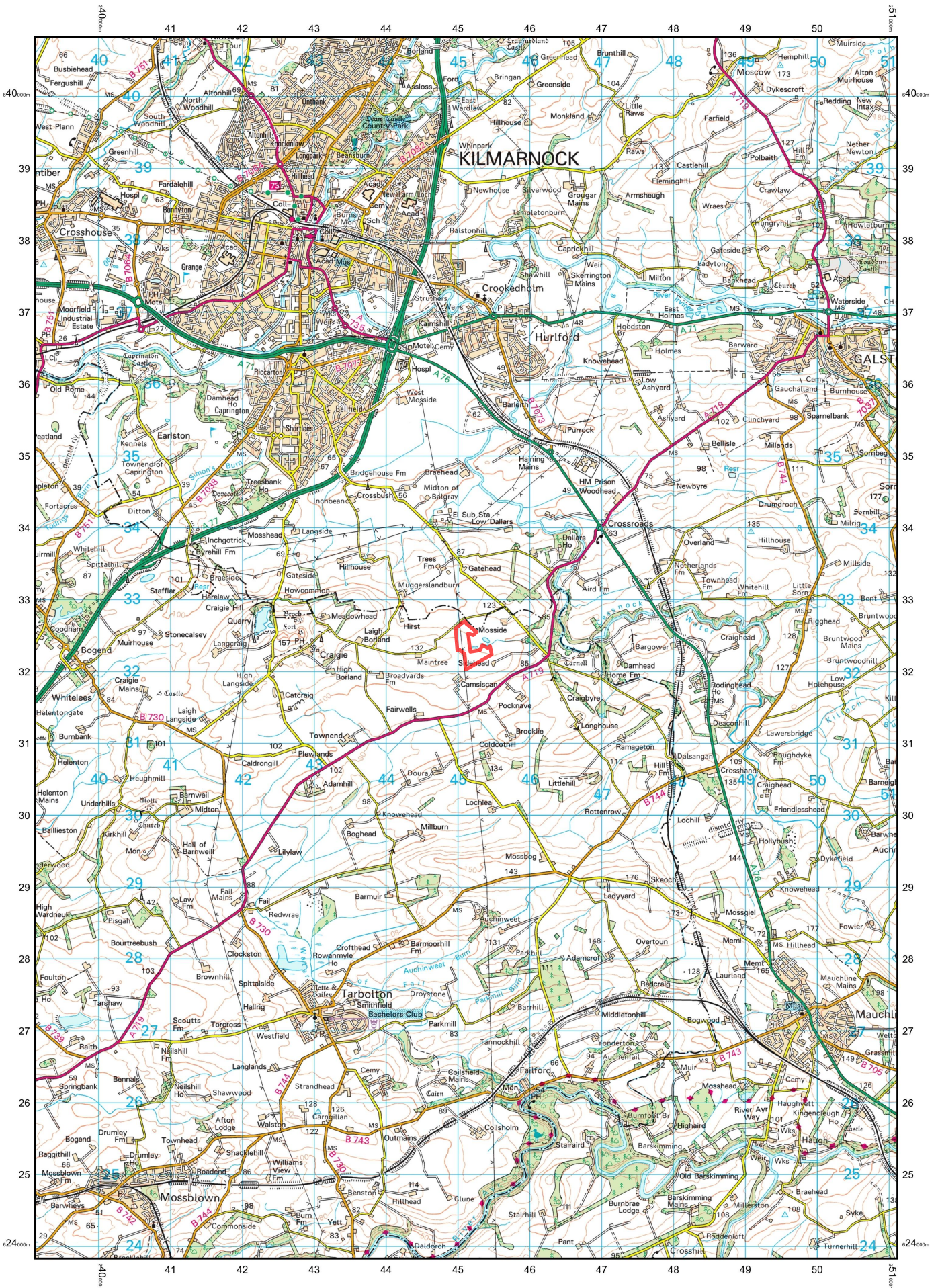


# **KILMARNOCK SOUTH LOCATION PLAN**

**Land at:  
Camsiscan Farm, Criagie,  
Kilmarnock South**

**KA1 5JT**





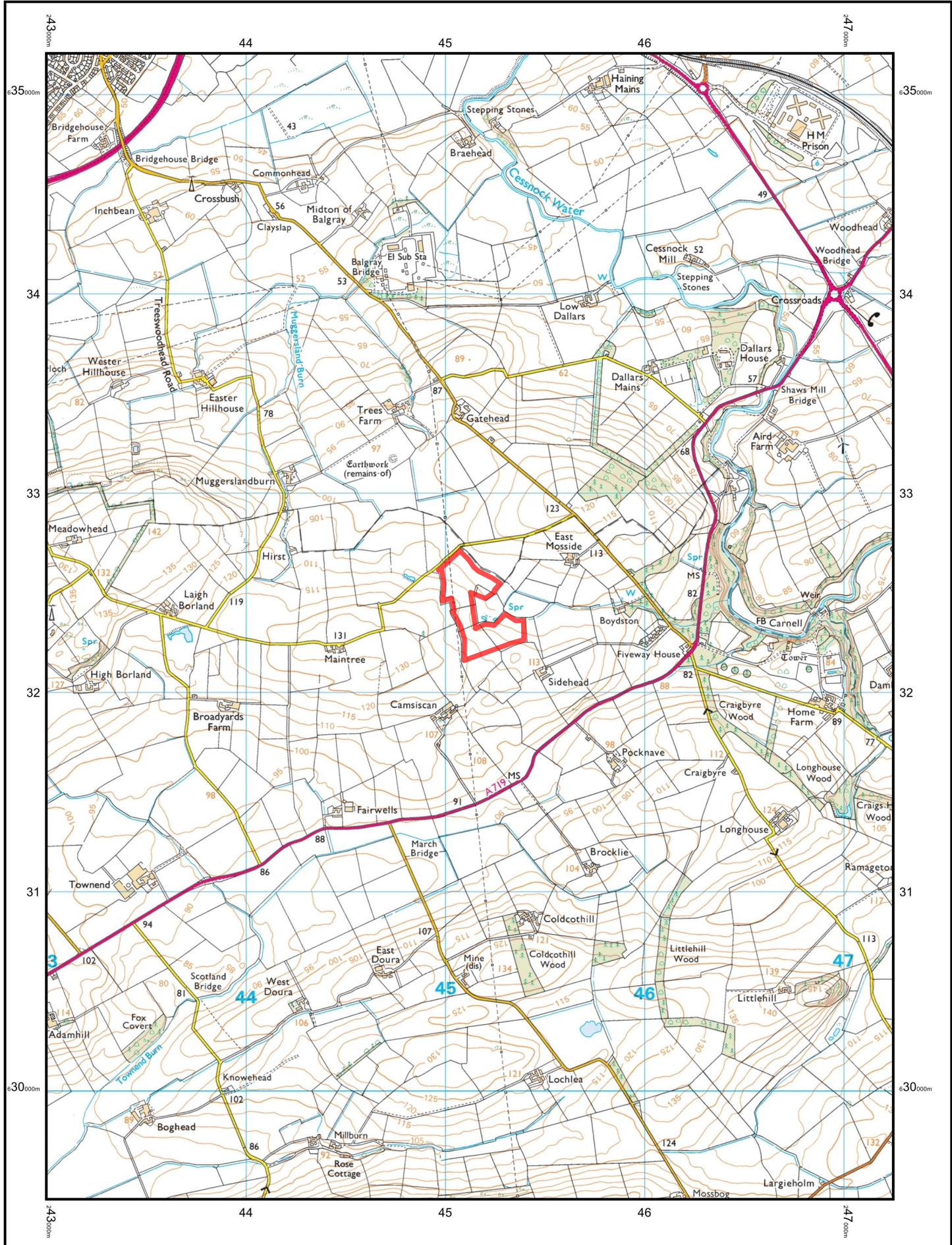
© Crown copyright and database rights 2022 Ordnance Survey 100048957. The representation of road, track or path is no evidence of a boundary or right of way. The representation of features as lines is no evidence of a property boundary.



0m 1cm = 500m 2500m  
Scale 1:50000







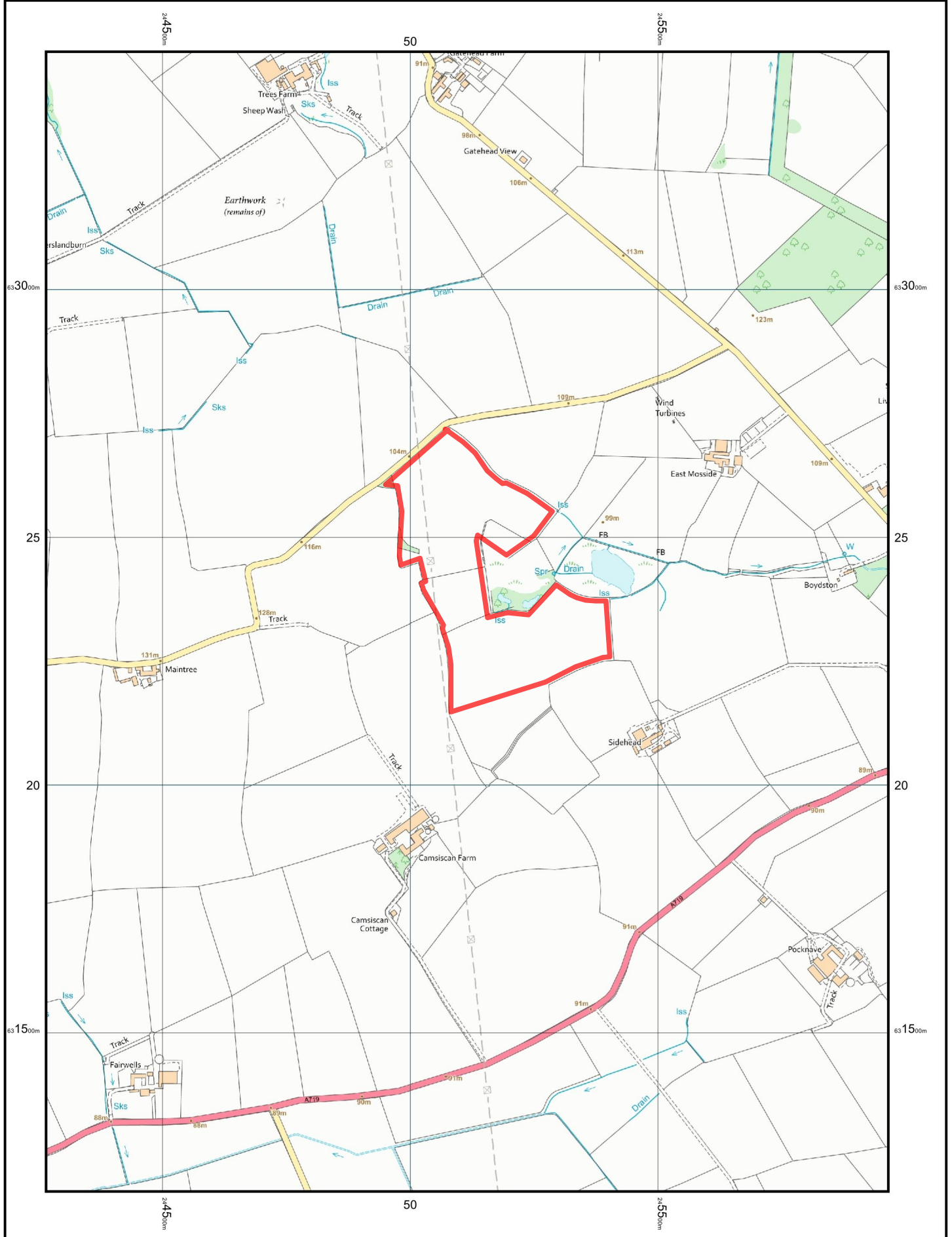
© Crown copyright and database rights 2022 Ordnance Survey 100048957.  
The representation of road, track or path is no evidence of a boundary or right of way. The representation of features as lines is no evidence of a property boundary.



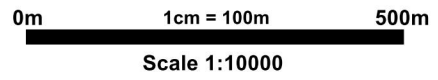
0m      1cm = 250m      1250m  
Scale 1:25000

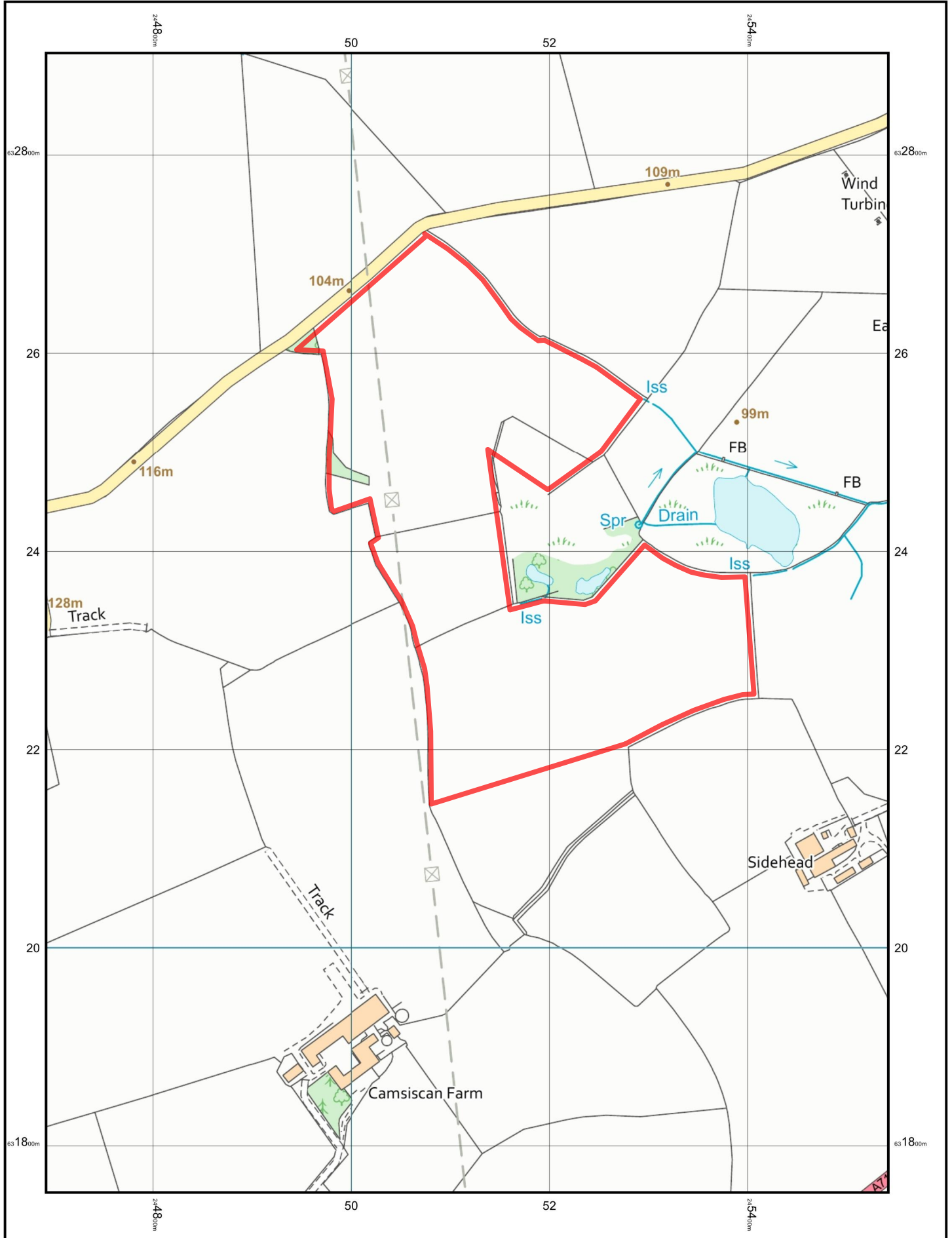






© Crown copyright and database rights 2022 Ordnance Survey 100048957.  
 The representation of road, track or path is no evidence of a boundary or right of way. The representation of features as lines is no evidence of a property boundary.





© Crown copyright and database rights 2022 Ordnance Survey 100048957.  
 The representation of road, track or path is no evidence of a boundary or right of way. The representation of features as lines is no evidence of a property boundary.



0m 1cm = 50m 250m  
 Scale 1:5000

